

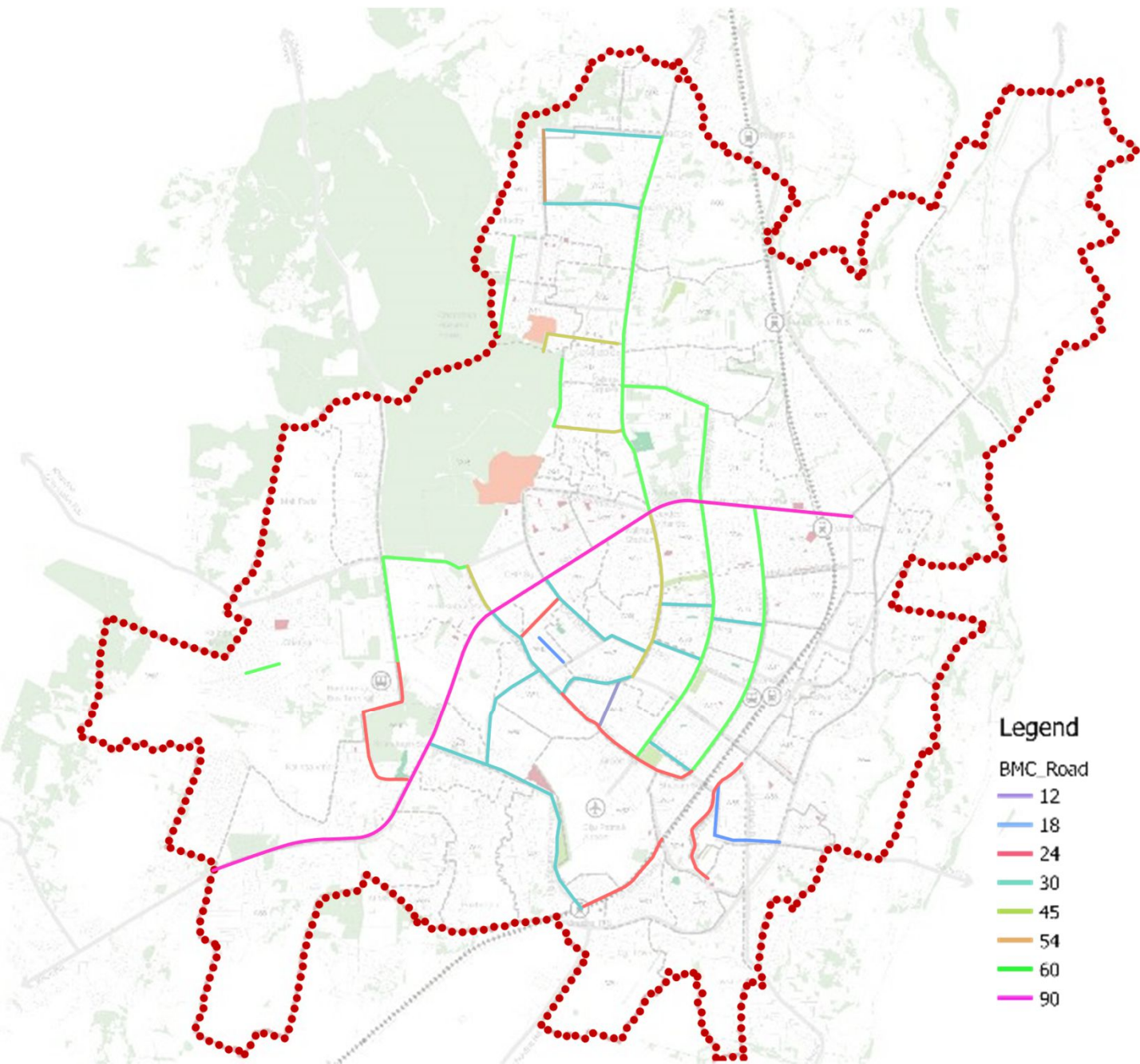
re-Bid Quarry and its clarification/ revision with respect to the RFP Notice No.01/2024/General Manager, OFDC.Ltd, Bhubaneswar(C)Zone

Clause No.	Existing 'RPF Rule	Quarles/ Proposed Changea	Clarification/ Revision
4.3 Scope of Work Page No 11	<ul style="list-style-type: none"> Mapping of proposed landscape Assess and prepare inventory of the proposed 100km city road Develoipmen\ of GIS based mapping of Utility services such as pipeline , transmission lines (Underground, over ground) 	<ul style="list-style-type: none"> Is them any Bnse Map / GIS Mop avalleble for City? Is them any Survey Drawings avallsbia for the 100 KM Road? <p>If not, what kind of survey to be done? Kindly clarify</p>	<p>No.</p> <p>The detailed survey drawing of the 100 Km. road Is not available. However the proposed roads In BMC area showing on map(not to scale) with road details for 100Km. is hereby annexed as Annexure-1.</p> <p>TSS/DGPS mapping of median and landscaping area along with RoWs of the 100 Km. roads along with utility corridors has to be taken up.</p>
6.25 Scope of Work Page No 11	<p>6.25. Payment</p> <p>6.25.1. 10% of the Contract value after signing of contract</p> <p>6.25.2. 20% of the Contract value shall be paid after the inspection report , to be submitted within 30 days</p> <p>6.25.3. 30% of the Contract value shall be paid after 4 months of field work and of submission, of detailed design</p> <p>6.25.4. 20% of the Contract value after submission of estimations within 5 Months</p> <p>6.25.5. 20% of the Contract value after signing of contract will be paid after submission of the final DPR to OFDC</p>	<p>We request you to add payment milestone for GIS Survey</p> <p><u>Revised Clause:</u></p> <p>6.25. Payment</p> <p>6.25.1. 10% of the Contract value after signing of contract</p> <p>6.25.2. 20% of the Contract value shall be paid after the inspection report , to be submitted within 30 days of Signing of Contract</p> <p>6.25.3. 10% of the Contract value shall be paid after the GIS Survey and Submission of Map within 2 Months of Signing of Contract</p> <p>6.25.3. 30% of the Contract value shall be paid after 4 months of field work and of submission of detailed design</p> <p>6.25.4. 20% of the Contract value after submission of estimations within 5 Months of Signing of Contract</p> <p>6.25.5. 10% of the Contract value after signing of contract will be paid after submission of the final DPR to OFDC</p>	No revision
7.1 Evaluation of Technical Bid Page 28	Sl.	Technical Evaluation	Score
	Sl.	Technical Evaluation	Score
	Sl.	Technical Evaluation	Score
	Sl.	Technical Evaluation	Score
Section - IX Application Financial Bid Page 40-41	Section - IX Application Financial Bid		Is the Financial bid with Including GST or GST will be paid separately as per Govt. Rules? Kindly Clarify.
	Section - IX Application Financial Bid		Financial Bid to be quoted with including GST as per the applicable rate.

General Manager
OFDC.Ltd
Bhubaneswar(C)Zone

BHUBANESWAR ROAD LANDSCAPE MEGA PROJECT

A. LANDSCAPE INTERVENTIONS AT ROADS (PLANTING DONE IN 2023 JANUARY)

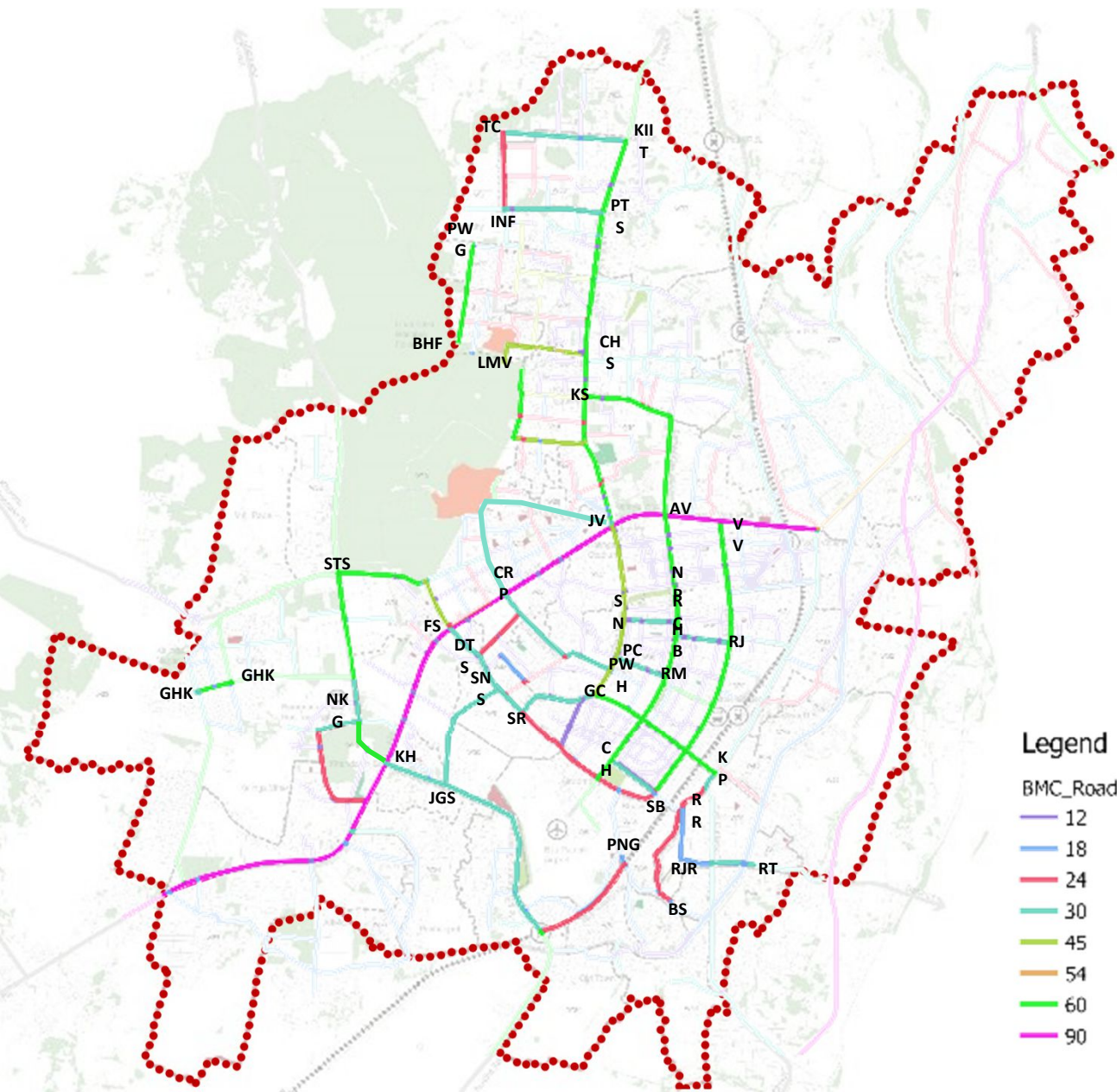


Sl No	Route	Length in KM
1	Governor House to Mayfair junction	3.614
2	N.H.	0.747
3	Governor House to Kalpana Square	2.374
4	Airport traffic to Nicco Park	4.06
5	Sishu Bhavan Square to Vani Vihar	4.836
6	Kalinga hospital Left parallel road	5.50
7	Care hospital road	1.65
8	Damana square to Capital Hospital square	3.10
9	May fair lagoon junction to Sachivalaya Marg	1.40

SUB-TOTAL (A) = 26.75 KM

- Note:
- 1. Planting on the abovementioned stretches are either completed or ongoing. However, irrigation should be considered for these stretches.
 - 2. The agency should conduct site assessment for final length determination for new planting.
 - 3. The agency should consider gap filling of existing planting for final irrigation infrastructure development.

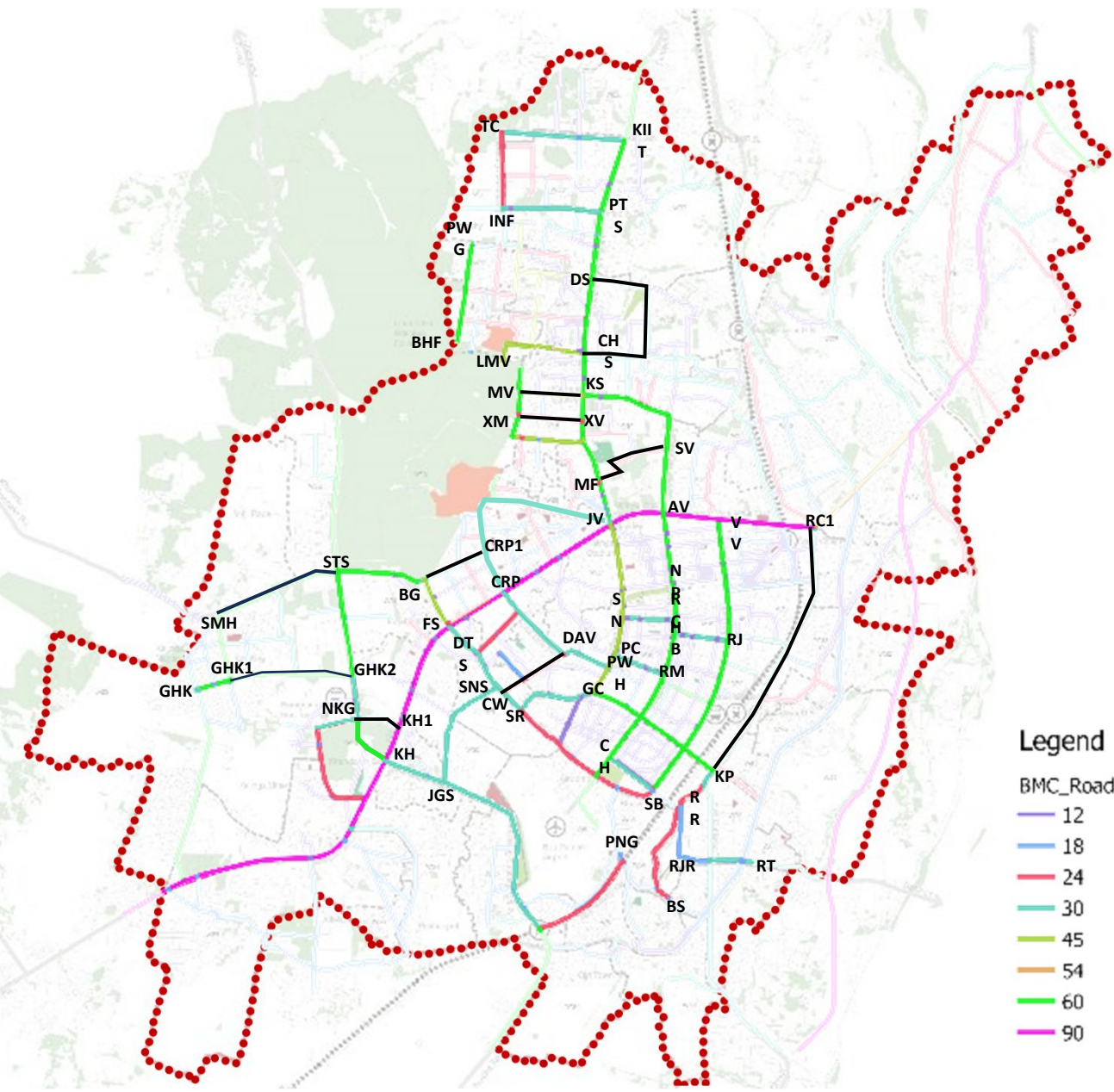
B. LANDSCAPE INTERVENTIONS PROPOSED AT ROADS



SL.NO.	JUNCTIONS	ROAD NETWORK	LENGTH (km)
1	GC - SR	Governor circle to Sirpur chhak	1.35
2	FS - SB	Fire station to Sishoo Bhavan – Ekamra marg	4.55
3	SB - VV	Sishoo bhavan to Vani vihar - Janpath	5.00
4	CH - SB	Udyan marg	1.00
5	RC - SN	Patel marg	1.00
6	HB - RJ	Madhusudan Das marg	1.00
7	RM - PC	Gopabandhu marg	1.00
8	NP - AV	Nicco park to Acharya Vihar	1.90
9	AV - KS	Sachivalaya marg EW	3.20
10	CRP - FS	CRP to Fire station	1.10
11	JGS - SNS	Jagamara road	2.0
12	JGS - DTS	Jagamara rd, Delta chhak, Ganganagar chhak—from PRN2	3.10
13	RT - RJR	Rabi talkies to Rajarani chhak road	1.10
14	RR - BS	Ratha Road	1.80
15	KP - RR	Kalpana to Ratha road	0.90
16	RR - RJR	Vivekananda road (GMPA)	0.80
17	KS - KIIT	Nandankanan road	2.40
18	KIIT - TC	KIIT road	1.55
19	PTS - INF	Info-city road	2.90
20	CRP - PWH	CRP-Powerhouse sq	2.25
21	FS - STS – NKG - KH	Chandaka road (Firestation to Studio chhak to Khandagiri) – from PRN2	5.70
22	CRP - JV	Ekamra Kanan road—from PRN2	3.70
23	GHK - GHK	Ghatikia Road (Sum hospital road junction to BDA TP scheme)	1.30
24	KK - NKG	Khandagiri Udaygiri road	2.30
25	PNG - KH	Pokhariput road along airport boundary wall	6.5

SUB-TOTAL (B) = 59.40 KM

C. LANDSCAPE INTERVENTIONS PROPOSED AT ROADS



SL.NO.	JUNCTIONS	ROAD NETWORK	LENGTH (km)
1	DAV - CW	DAV school to Azad mard City women's college junction	1.20
2	XV - XM	Xavier road	1.20
3	KS - MV	Maitree vihar	1.20
4	RC1 - KP	Cuttack road	4.50
5	STS - SMH	Sum Hospital road	2.40
6	BG – CRP1	Sum Hospital road	1.10
7	GHK1 – GHK2	Ghatikia Main road	2.00
8	NKG – KH1	Naka Gate to Khandagiri road	0.70

SUB-TOTAL (C) = 14.30 KM

TOTAL (A+B+C) = 100 KM (APPROX.)

- Note:
1. Planting on the abovementioned stretches are either completed or ongoing. However, irrigation should be considered for these stretches.
 2. The agency should conduct site assessment for final length determination for new planting.
 3. The agency should consider gap filling of existing planting for final irrigation infrastructure development.